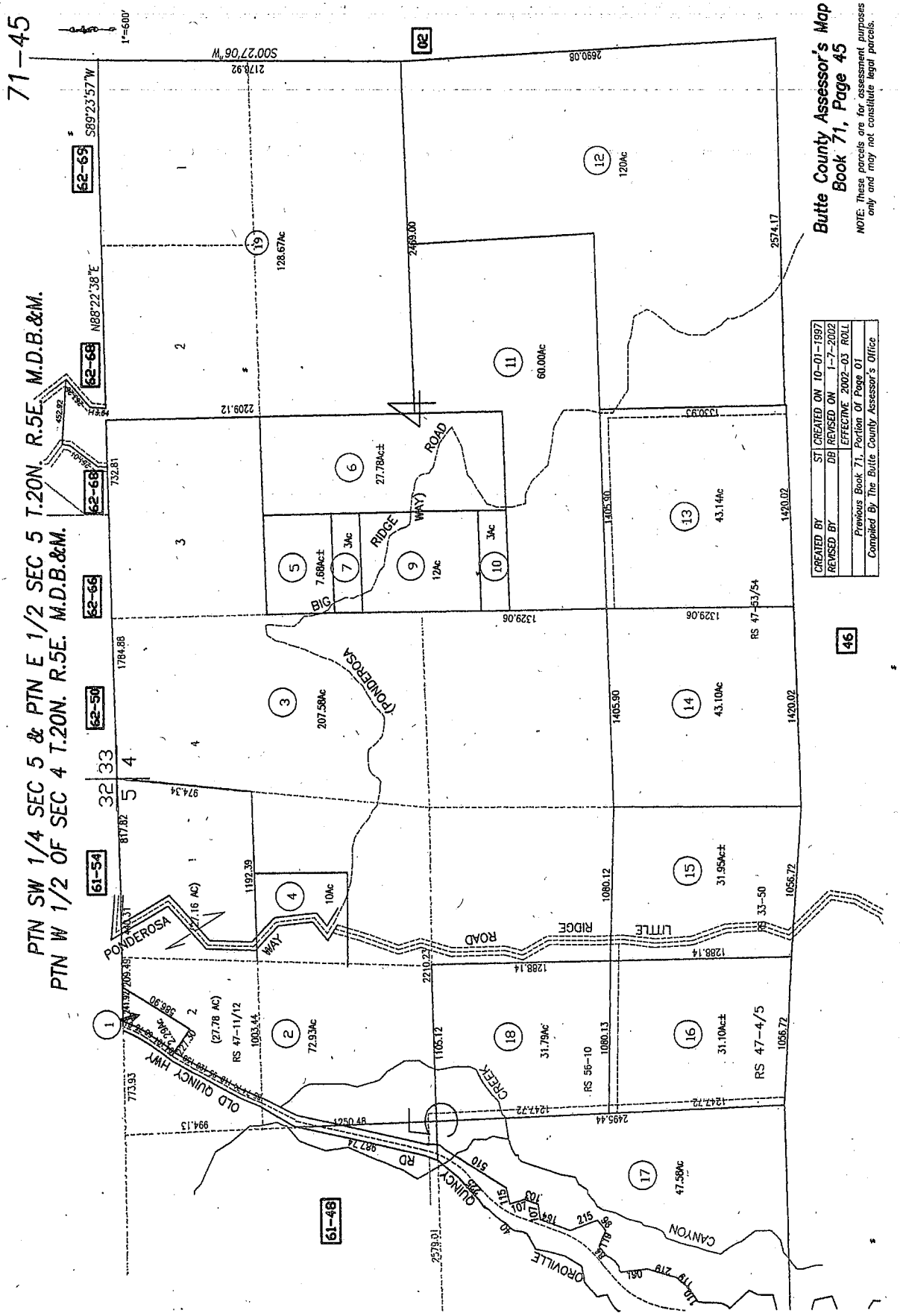

Copyright (C) 2007-2008

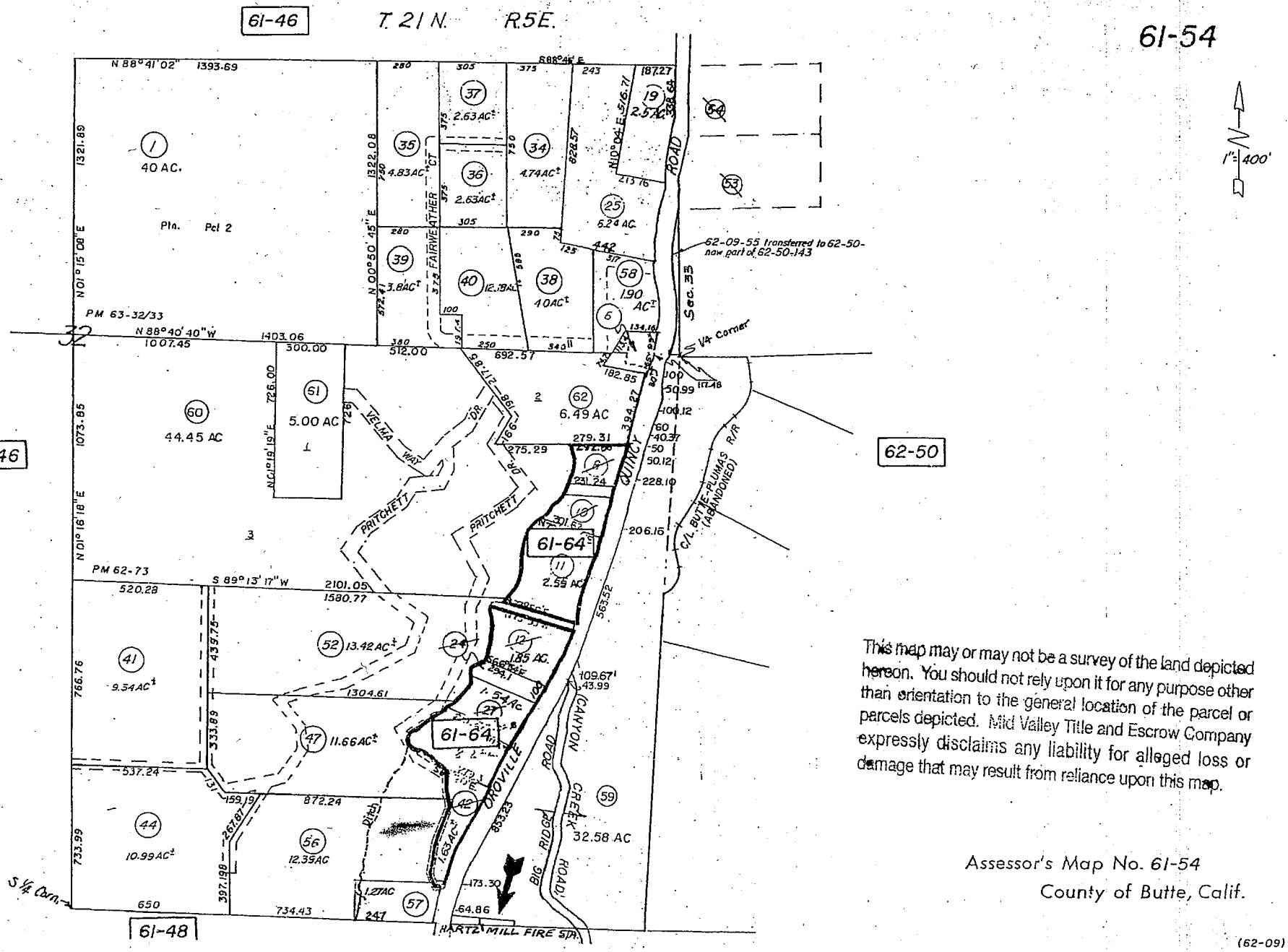

This map may or may not be a survey of the land depicted hereon. You should not rely upon it for any purpose other than orientation to the general location of the parcel or parcels depicted. Mid Valley Title and Escrow Company expressly disclaims any liability for alleged loss or damage that may result from reliance upon this map.

Assessor's Map No. 61-54
County of Butte, Calif.

(62-09)

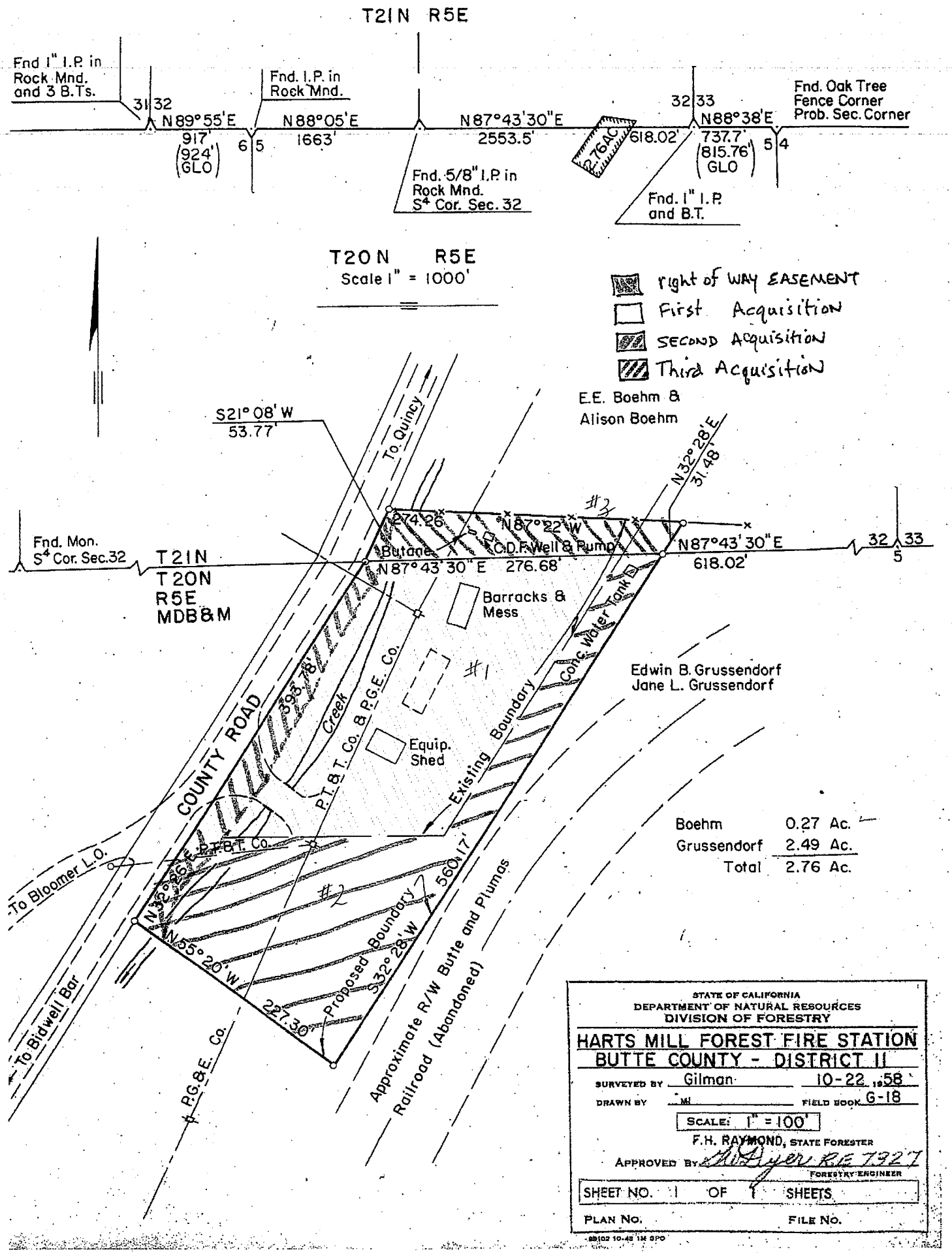
T21N R5E
Fnd 1" I.P. in Rock Mnd. and 3 B.Ts.
Fnd. I.P. in Rock Mnd.
Fnd. Oak Tree Fence Corner Prob. Sec. Corner
31 32
N89°55'E
917' (924' GLO)
6 5
N88°05'E
1663'
N87°43'30"E
2553.5'
2.76AC
618.02'
32 33
N88°38'E
737.7' (815.76' GLO)
5 4
Fnd. 5/8" I.P. in Rock Mnd. S4 Cor. Sec. 32
Fnd. 1" I.P. and B.T.
T20N R5E
Scale 1" = 1000'
right of WAY EASEMENT
First Acquisition
SECOND Acquisition
Third Acquisition
E.E. Boehm & Alison Boehm
S21°08'W
53.77'
To Quincy
N32°28'E
31.48'
#3
274.26'
N87°22'W
Butane
C.D.F. Well & Pump
N87°43'30"E
618.02'
32 33
5
Fnd. Mon. S4 Cor. Sec.32
T21N
T20N
R5E
MDB&M
N87°43'30"E 276.68'
Barracks & Mess
#1
Conc. Water Tank
Edwin B. Grussendorf
Jane L. Grussendorf
COUNTY ROAD
398.78'
Creek
P.T.&T. Co. & P.G.E. Co.
Equip. Shed
Existing Boundary
Boehm 0.27 Ac.
Grussendorf 2.49 Ac.
Total 2.76 Ac.
To Bloomer L.O.
P.T.&T. Co.
N32°26'E
#2
560.17'
N55°20'W
Proposed Boundary
S32°28'W
227.30'
Approximate R/W Butte and Plumas Railroad (Abandoned)
To Bidwell Bar
P.G.&E. Co.
STATE OF CALIFORNIA
DEPARTMENT OF NATURAL RESOURCES
DIVISION OF FORESTRY
HARTS MILL FOREST FIRE STATION
BUTTE COUNTY - DISTRICT II
SURVEYED BY Gilman 10-22 1958
DRAWN BY MI FIELD BOOK G-18
SCALE: 1" = 100'
F.H. RAYMOND, STATE FORESTER
APPROVED BY H.A. Ayer RE 7327
FORESTRY ENGINEER
SHEET NO. 1 OF 1 SHEETS
PLAN NO.
FILE NO.