Property Profile

SSL: 919 Digger Butte Lookout
Real Property Number: 461 – Digger Butte LO
Parcel History Number: 8301084 - 40.00 Acres

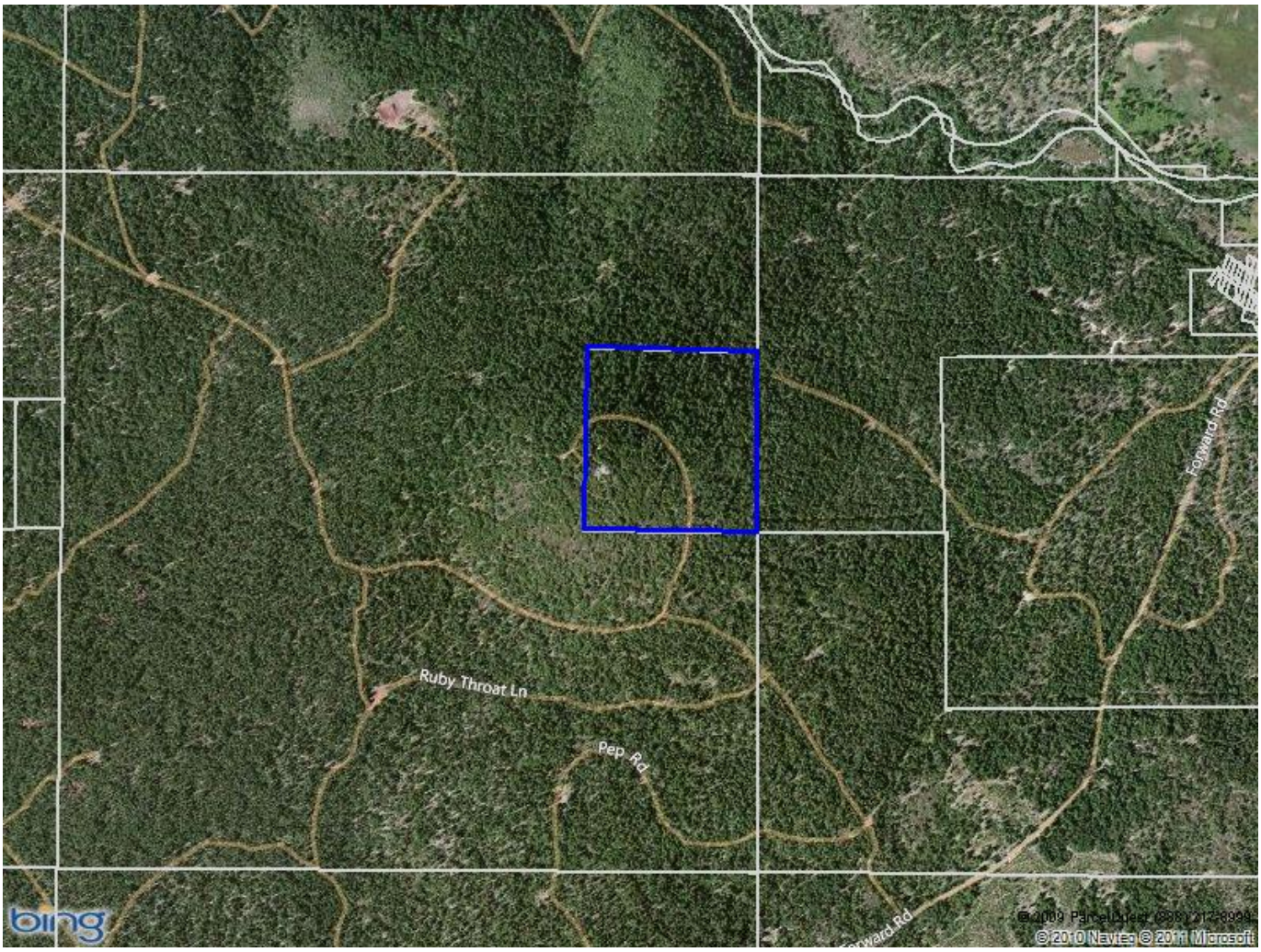

Image 1

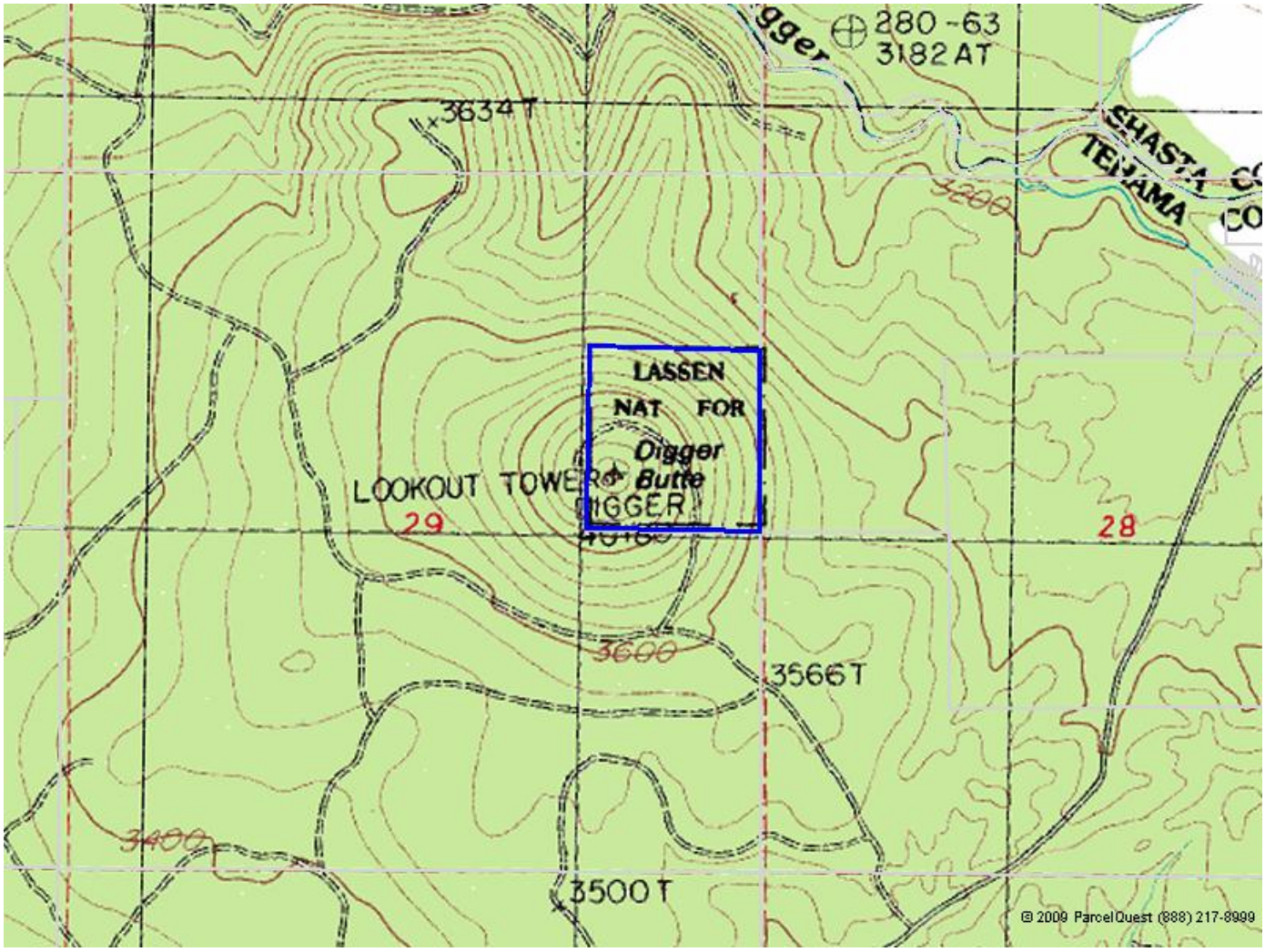
280 -63
3182 AT
3634 T
SHASTA
TEHAMA
LASSEN
NAT FOR
Digger
Butte
LOOKOUT TOWER
DIGGER
29
28
3600
3566 T
3400
3500 T
© 2009 ParcelQuest (888) 217-8999

Image 2

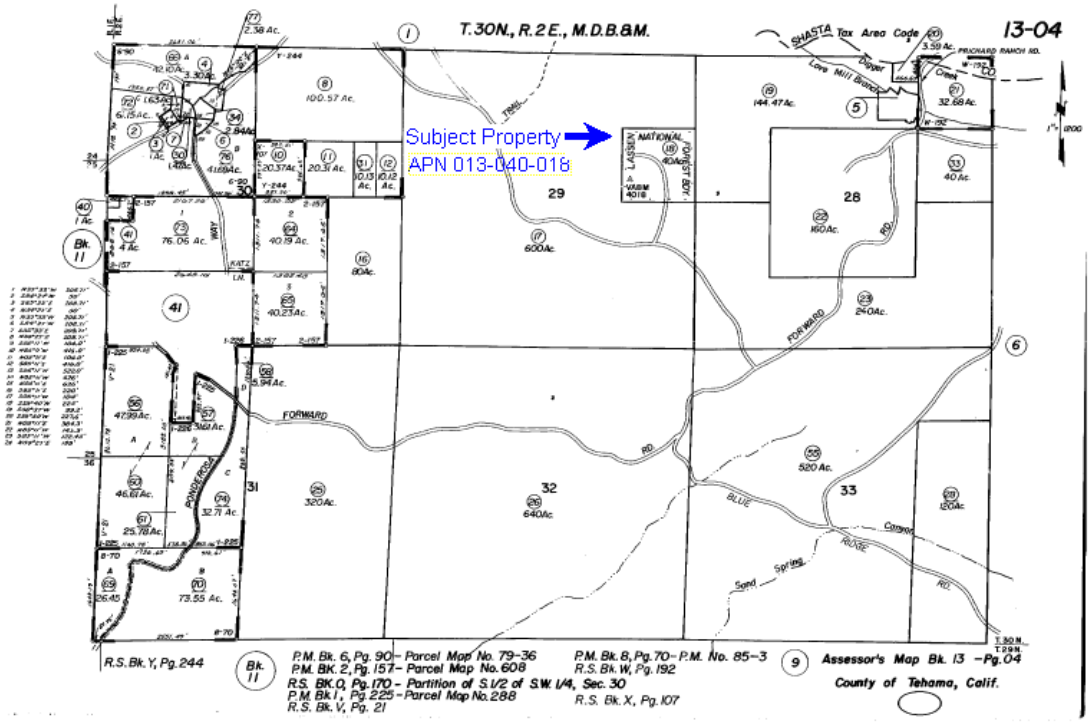
T.30N., R.2E., M.D.B.&M.
13-04
Subject Property
APN 013-040-018
29
28
32
33
31
41
FORWARD
BLUE
RIDGE
Sand Spring
Canyon
R.S. Bk. Y, Pg. 244
P.M. Bk. 6, Pg. 90 - Parcel Map No. 79-36
P.M. BK. 2, Pg. 157 - Parcel Map No. 608
R.S. BK. O, Pg. 170 - Partition of S.1/2 of S.W. 1/4, Sec. 30
P.M. Bk. 1, Pg. 225 - Parcel Map No. 288
R.S. Bk. V, Pg. 21
P.M. Bk. 8, Pg. 70 - P.M. No. 85-3
R.S. Bk. W, Pg. 192
R.S. Bk. X, Pg. 107
Assessor's Map Bk. 13 - Pg. 04
County of Tehama, Calif.

Detail Report

Tehama, CA Dale Stroud, Assessor
Property Address: CA

Ownership

Parcel # (APN):	**013-040-18-1**
Parcel Status:	**Other**
Owner Name:	**State of California**
Mailing Addr:	
Legal Description:	**SE ¼ NE ¼ SEC 29 T30N R1E**

Assessment

Total Value:		Use Code:	**910**	Use Type:	**Vacant**
Land Value:		Tax Rate Area:	**103-000**	Zoning:	
Impr Value:		Year Assd:	**2011**	Census Tract:	**1.00/1**
Other Value:		Property Tax:		Price/Sq/Ft.:	
% Improved:		Delinquent Yr:			
Exempt Amt:		HO Exempt:	**N**		

Sale History

	Sale 1	Sale 2	Sale 3	Transfer
Recording Date:				
Recording Doc:				
IFields. Doc type:				
Transfer Amount:				
Seller (Grantor):				
1st Trust Dd Amt:				
2nd Trust Dd Amt:				

Property Characteristics

Bedrooms:		Fireplace:		Units:	
Baths (Full):		A/C:		Stories:	
Baths (Half):		Heating:		Quality:	
Total Rooms:		Pool:		Building Class:	
Bldg/Liv Area:		Park Type:		Condition:	
Lot Acres:	**40.000**	Spaces:		Site Influence:	
Lot SqFt:	**1,742,400**	Garage SqFt:		Timber Preserve:	
Year Built:		Bsmt SqFt:	**N/A**	Ag Preserve:	
Effective Year:					